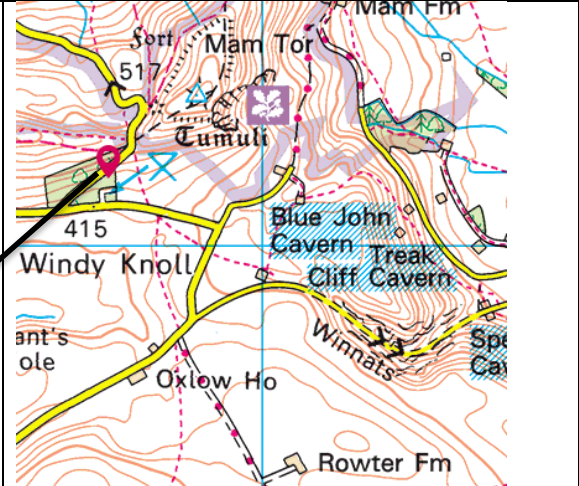
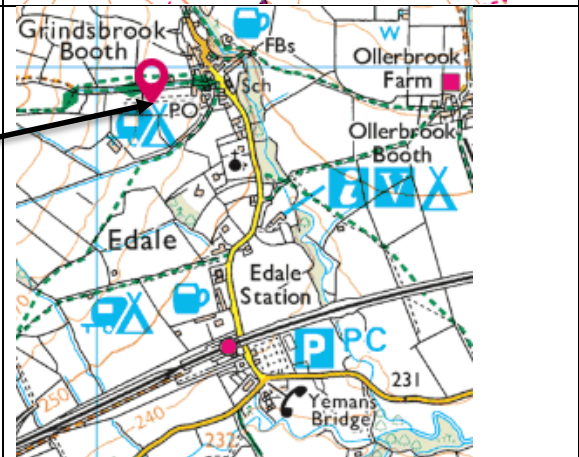
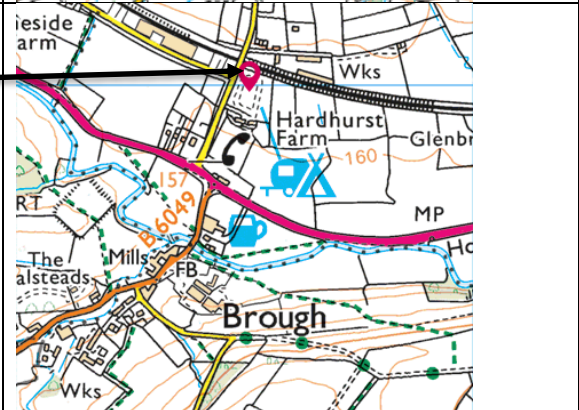
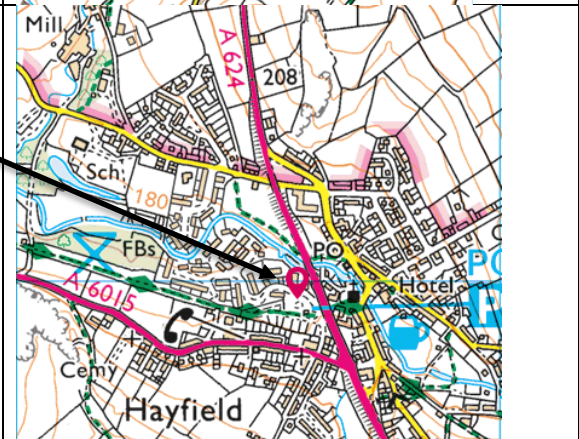


Silver Training Expedition for Lymm High

Dates: Fri 23rd June – Sun 25th June

<p>Start</p> <p>Mam Nick car park S33 8WA</p> <p>Car park is to the southwest of Mam Tor in Derbyshire; 2 miles west of Castleton; not far from Winnets Pass and Blue John Cavern. It is a National Trust car park, so free for members; otherwise pay and display.</p>	 <p>A topographic map of the Mam Tor area in Derbyshire. A red pin marks the location of Mam Nick car park, situated southwest of Mam Tor. Other landmarks shown include Blue John Cavern, Treak Cliff Cavern, and Winnets Pass. A black arrow points from the text in the left column to the red pin on the map.</p>
<p>Camp 1</p> <p>Coopers campsite, New Fold Farm, Grindsbrook, Booth. S337ZD</p> <p>Coopers campsite is located north of Edale station. Follow the lane past a campsite on the right and the church on the left. Coopers is the next left turn.</p>	 <p>A map of the Edale area. A red pin marks the location of Coopers campsite, north of Edale station. The map shows Edale Station, Yemans Bridge, and various roads. A black arrow points from the text in the left column to the red pin on the map.</p>
<p>Camp 2</p> <p>Hardhurst Farm campsite. S336RB</p> <p>From Cheshire your likely approach to Hardhurst is via Castleton and Hope and along the A6187. To access the camp site turn left at Brough, approx. 2.5 miles east of Castleton.</p>	 <p>A map of the Brough area. A red pin marks the location of Hardhurst Farm campsite. The map shows Brough, Hardhurst Farm, and the A6187 road. A black arrow points from the text in the left column to the red pin on the map.</p>
<p>Finish</p> <p>Hayfield Countryside Centre. SK22 2ES</p> <p>The visitors' centre is located just north of the junction between the A6015 with the A624 in Hayfield. Parking and toilets are available although the visitor centre itself closed in March 2017. Students may want to bring a couple of £ to buy a drink or an ice cream when they are waiting for other groups to return.</p>	 <p>A map of the Hayfield area. A red pin marks the location of Hayfield Countryside Centre, just north of the junction of the A6015 and A624 roads. The map shows Hayfield, a school, a post office, and a hotel. A black arrow points from the text in the left column to the red pin on the map.</p>