
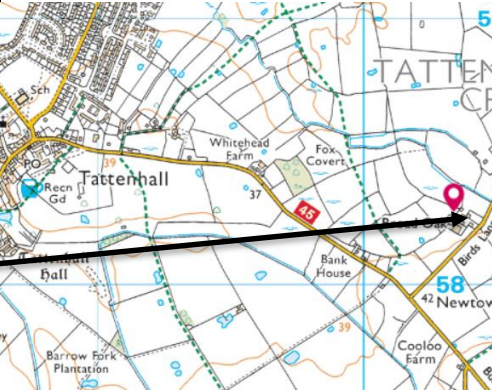
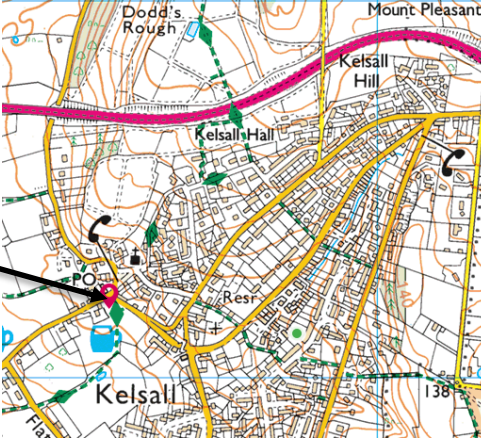


**Expedition: Bronze Qualifying – Groups A/B/C/D/E**
**For: Lymm High School**
**Date: Fri 15<sup>th</sup> – Sat 16<sup>th</sup> June 2018**

	Location	Map	Description
<b>START:</b> Groups A/B/C 9:30am Groups D/E 10:00am <b>Parents to drop off no earlier than 15 mins before above time (wherever possible)</b>	The Forts of India (Indian restaurant), Chester Rd, Hampton, Malpas SY14 8JH		This Indian restaurant is on the roundabout headed down the A41 where you see the first signs for Malpas. It has small carpark to the rear. Please be aware of the compact nature of the carpark. Drive carefully and be prepared to 'drop to and go'.
<b>CAMPSITE:</b> All Groups	Broadoak Farm, Tattenhall CH3 9NL		Head out of Tattenhall village centre on the road to Burwardsley. After approx. 1 km turn left at the first junction onto Birds Lane heading for Beeston. Broadoak is the first farm on your left.
<b>FINISH:</b> Groups A/B/C/D/E Around mid-afternoon. <b>Parents to collect (students will ring home approx. an hour before they are ready to be picked up by parents)</b>	The Morris Dancer Pub, Kelsall, CW6 0RS		Simplest to come down the Kelsall Hill heading for Chester and take the turning just before the dual carriage way ceases. Come into the village. You'll pass the pub on your right. Just after the pub there is public car park next to the recreation field.