
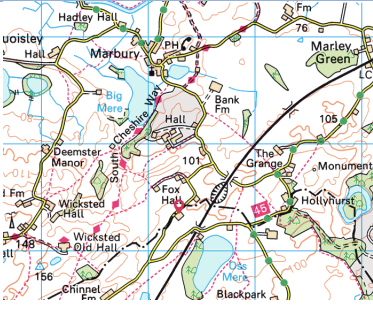



**Expedition: Bronze Training**

**For: Lymm Group A**

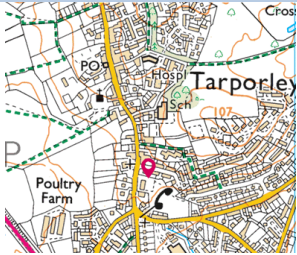
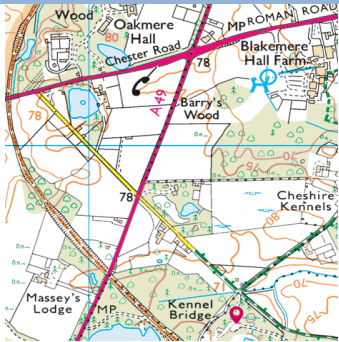
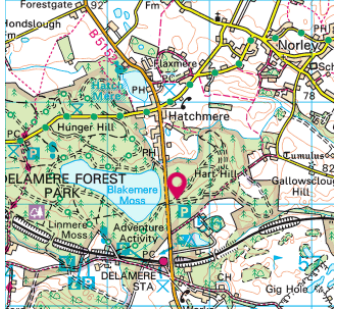
**Date: Friday 29<sup>th</sup> – Saturday 30<sup>th</sup> April 2022**

|  |   |  |  |
|--|---|--|--|
| <p><b>Start</b></p> <p><b>Wave 1: 9:30am</b><br/><b>Wave 2: 10:00am</b></p>    | <p>Alderford Lake,<br/>Tilstock Rd,<br/>Whitchurch<br/>SY13 3JQ</p> <p>What 3 Words<br/><b>cheesy.reported.porridge</b></p> |    | <p>From Chester take the A41 south towards Whitchurch. Continue along the A41 around the Whitchurch bypass towards Shrewsbury. At the 2<sup>nd</sup> roundabout take the 4<sup>th</sup> exit to join the B5476. In half a mile the left turning in for Alderford is signed. There are 2 and ½ hrs free parking (café and nice walks) but then parking charges are logged automatically by ANPR system.</p> |
| <p><b>Camp</b></p> <p><b>Group A</b></p>                                       | <p>Willow Barn<br/>Marbury<br/>SY13 4NB</p> <p>What 3 words<br/><b>documents.shine.tallest</b></p>                          |   | <p>Care is needed to find the entrance to this camp. From Whitchurch follow Alport road onto Mile bank road towards Marbury. The lane is narrow and full of potholes. Keep left at the fork to join Hollins Lane. Go 500m past the first buildings on the right and there is a gate way into the camping field on the right.</p>   |
| <p><b>Finish</b></p> <p>Finishing window between:<br/><b>14.30 - 15.30</b></p> | <p>Bishop Heber High School<br/>Malpas<br/>SY14 8JD</p> <p>What 3 words<br/><b>headboard.plan.thanks</b></p>                |  | <p>Bishop Heber is located on the outskirts of Malpas on the B5069. As you approach the town the school is on the right-hand side. There is a large layby just before you reach the school for drop off/pick up.</p>   |

**Expedition: Bronze Training**

**For: Lymm Group B**


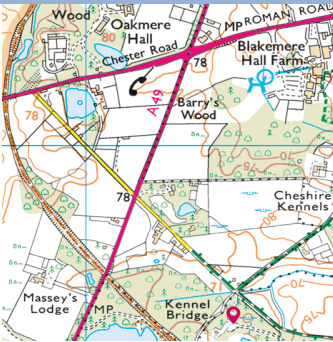
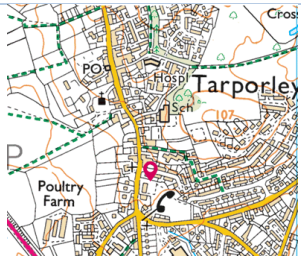
**Date: Friday 29<sup>th</sup> – Saturday 30<sup>th</sup> April 2022**

|   |   |  |  |
|---|---|--|--|
| <p><b>Start</b></p> <p><b>Group B</b></p> <p><b>1<sup>st</sup> wave: 9:30am</b><br/><b>2<sup>nd</sup> wave: 10:00am</b></p> | <p>Tarporley Community Centre<br/><b>CW6 0AY</b></p> <p>What 3 words<br/><b>unwound.mountains.otters</b></p>                            |    | <p>As you travel south through Tarporley, the community centre is on the right-hand side, just before the petrol station. Parking is set back off the road behind the community centre.</p>  |
| <p><b>Camp</b></p> <p><b>Groups B&amp;C</b></p>   | <p>Forest Camp<br/>Sandiway<br/><b>CW8 2EA</b></p> <p>What 3 words<br/><b>nuzzling.watchdogs.enacts</b></p>                             |   | <p>Care is needed to find the entrance to this Scout camp. It is best found by travelling south on the A49 from the Sandiway crossroads with the A556. Approx 1 mile south of the crossroads there is a narrow lane on the left which leads to the camp.</p> |
| <p><b>Finish</b></p> <p>Finishing window between:</p> <p><b>14.30 - 15.30</b></p>   | <p>Whitefield<br/>'X-mas tree' Carpark,<br/>Delamere Forest<br/><b>CW8 2JG</b></p> <p>What 3 Words<br/><b>scanner.unlisted.lace</b></p> |  | <p>From the A556 take the B5152 for Frodsham and Delamere Forest. Continue past the station and turning for the visitor centre and over the railway. The car park is on the right-hand side. Note that this is a pay and display car park</p>                |

**Expedition: Bronze Training**

**For: Lymm Group C**

**Date: Friday 29<sup>th</sup> – Saturday 30<sup>th</sup> April 2022**

|   |   |  |  |
|---|---|--|--|
| <p><b>Start</b></p> <p><b>Group C</b></p> <p><b>1<sup>st</sup> wave: 9:30am</b><br/><b>2<sup>nd</sup> wave: 10:00am</b></p> | <p>Whitefield<br/>'X-mas tree' Carpark,<br/>Delamere Forest<br/><b>CW8 2JG</b></p> <p>What 3 Words<br/><b>scanner.unlisted.lace</b></p> |    | <p>From the A556 take the B5152 for Frodsham and Delamere Forest. Continue past the station and turning for the visitor centre and over the railway. The car park is on the right hand side. Note that this is a pay and display car park.</p>               |
| <p><b>Camp</b></p> <p><b>Groups</b></p>   | <p>Forest Camp<br/>Sandiway<br/><b>CW8 2EA</b></p> <p>What 3 words<br/><b>nuzzling.watchdogs.enacts</b></p>                             |   | <p>Care is needed to find the entrance to this Scout camp. It is best found by travelling south on the A49 from the Sandiway crossroads with the A556. Approx 1 mile south of the crossroads there is a narrow lane on the left which leads to the camp.</p> |
| <p><b>Finish</b></p> <p>Finishing window between:</p> <p><b>14.30 - 15.30</b></p>   | <p>Tarporley Community Centre<br/><b>CW6 0AY</b></p> <p>What 3 words<br/><b>unwound.mountains.otters</b></p>                            |  | <p>As you travel south through Tarporley, the community centre is on the right-hand side, just before the petrol station. Parking is set back off the road behind the community centre.</p>  |